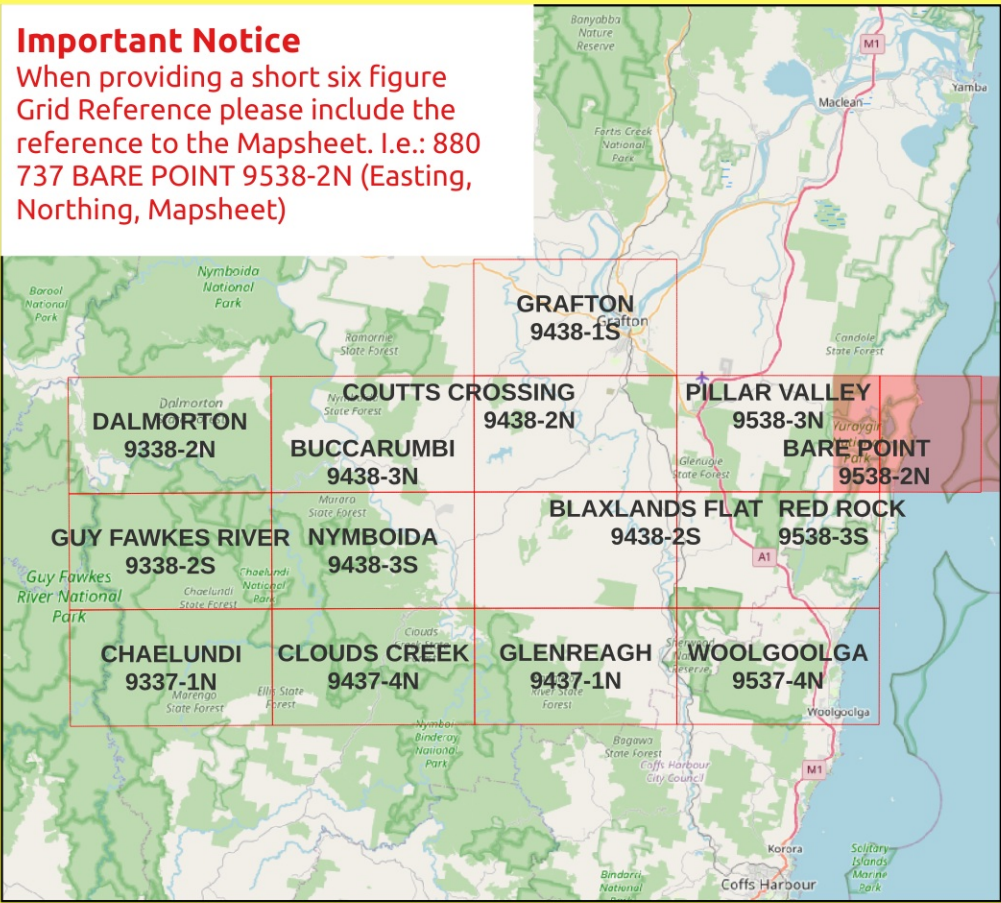


BARE POINT 9538-2N



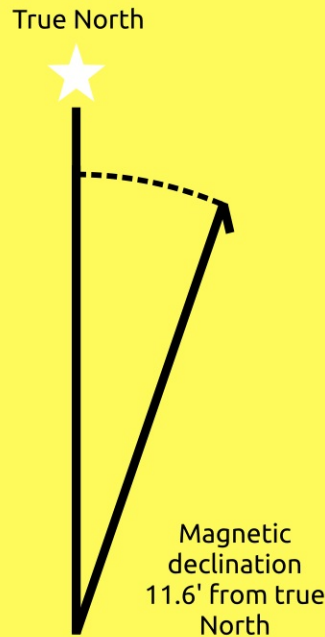
Scale: 1:20,000



WARNING
TRESPASS: Depiction of a road or track does not necessarily indicate a public right of way. Unlawful entry upon private land or a restricted area and/or willful damage of property such as gates and fences exposes offenders to legal prosecution. Seek permission to enter and leave gates as you find them.

WARNING
The condition of tracks and roads are variable in remote locations and subject to change. 4WD access only should be assumed. Some tracks may become impassable after rain or storms. Fallen trees, landslips and flooded waterway are common. Be aware of wildlife.


Disclaimer
The publisher of and/or contributors to this publication accept no responsibility for any injury, loss or damage arising from its use or errors or omissions therein. While all care is taken to ensure a high degree of accuracy, users are invited to notify any discrepancies and should use this map with due care. Contact: jurgen.achilles@gmail.com



Map Information
Projection: GDA94 / MGA zone 56
Universal Transverse Mercator (UTM)
Map Units: meters
Grid: 1,000 metres
Scale: 1:20,000
Magnetic declination approx. 11.6 degrees
Increase 2 degrees per year from 2022-04
x min: 518,609
x max: 541,791
y min: 6,695,059
y max: 6,708,838

Produced: 13/04/2022
Produced with: QGIS 3.24.1-Tisler on Linux
Produced by: Jürgen Achilles
Basemap:

Print Paper Size A0
Height: 841 mm, Width: 1189 mm

 This work is licensed under a Creative Commons Attribution 4.0 International License.

